











**Legend:**

-  Building Blocks - Max. Height Limitation 15.4m (PRHA 1)
-  Class 4A, 4B (PRHA1)
-  Class 4A (max 10,000sqm), 5A, 5B, 6A and ancillary uses (PRHA1)
-  Class 5A, 5B, 6A and ancillary uses (PRHA1)
-  Schemed Road
-  Parking
-  Pavement
-  Pedestrian Access Only
-  Amenity Space
-  Junction Improvements (reserved right turn lanes)

Tal-Handaq North  
Policy Map

Scale: 1:1,500 Date: June 2021

Map:

INDICATIVE ONLY  
Not to be used for measurement or direct interpretation. Maps to be used in conjunction with Policy Document.

**HA2**